


# Great Britain! - Knowledge Organiser - Year 1: Term 3






Key Geographic Vocabulary	
<b>city</b>	A big place with lots of buildings and lots of people is called a <b>city</b> .
<b>town</b>	A medium-sized place with some buildings and some people is called a <b>town</b> .
<b>village</b>	A small place with a few buildings and not a lot of people is called a <b>village</b> .
<b>house</b>	A <b>house</b> is a small building where people live.
<b>shop</b>	A <b>shop</b> is a small or medium-sized building that sells things.
<b>address</b>	Every area in the United Kingdom has an <b>address</b> . It is like a special code that tells us where a place is.



Rosherville CE Primary School,  
London Road,  
Northfleet,  
Gravesend  
DA11 9JQ



Key Geographic Locations		
<b>The United Kingdom</b>	The <b>United Kingdom</b> is a country island made up of 4 parts: England, Scotland, Wales and Northern Ireland. We live in the <b>United Kingdom</b> .	
<b>London</b>	<b>London</b> is a big <b>city</b> . It is the capital of England.	
<b>Gravesend</b>	<b>Gravesend</b> is the <b>town</b> where we live. Our school is in <b>Gravesend</b> .	

### Previous Learning

In EYFS we learned to:

- draw information from a simple map;
- describe our immediate environment using knowledge from observation, discussion, stories, non-fiction texts and maps;
- explain some similarities and differences between life in this country and life in other countries, drawing on knowledge from stories and non-fiction texts;
- recognise environments that are different to the one in which we live.

